

İli	İSTANBUL
İlçesi	BAŞAKŞEHİR
Mah/Köy	İKİTELLİ-2
Pafta No	F21-C-16-B-3-B
Ada No	720
Parsel No	23
GES Yüzölçümü: 263.30 m2	

VAZİYET PLANI

Projeksiyon: UTM-3
Datum: ED-50
Dilim Orta Meridyeni: 30

Parsel Köşe Koordinatları

Nokta No	Y	X
1	398852.360	4550676.420
2	398890.253	4550659.053
3	398843.220	4550556.760
4	398813.980	4550569.550
5	398805.110	4550573.430
6	398816.540	4550598.350
7	398837.670	4550643.850

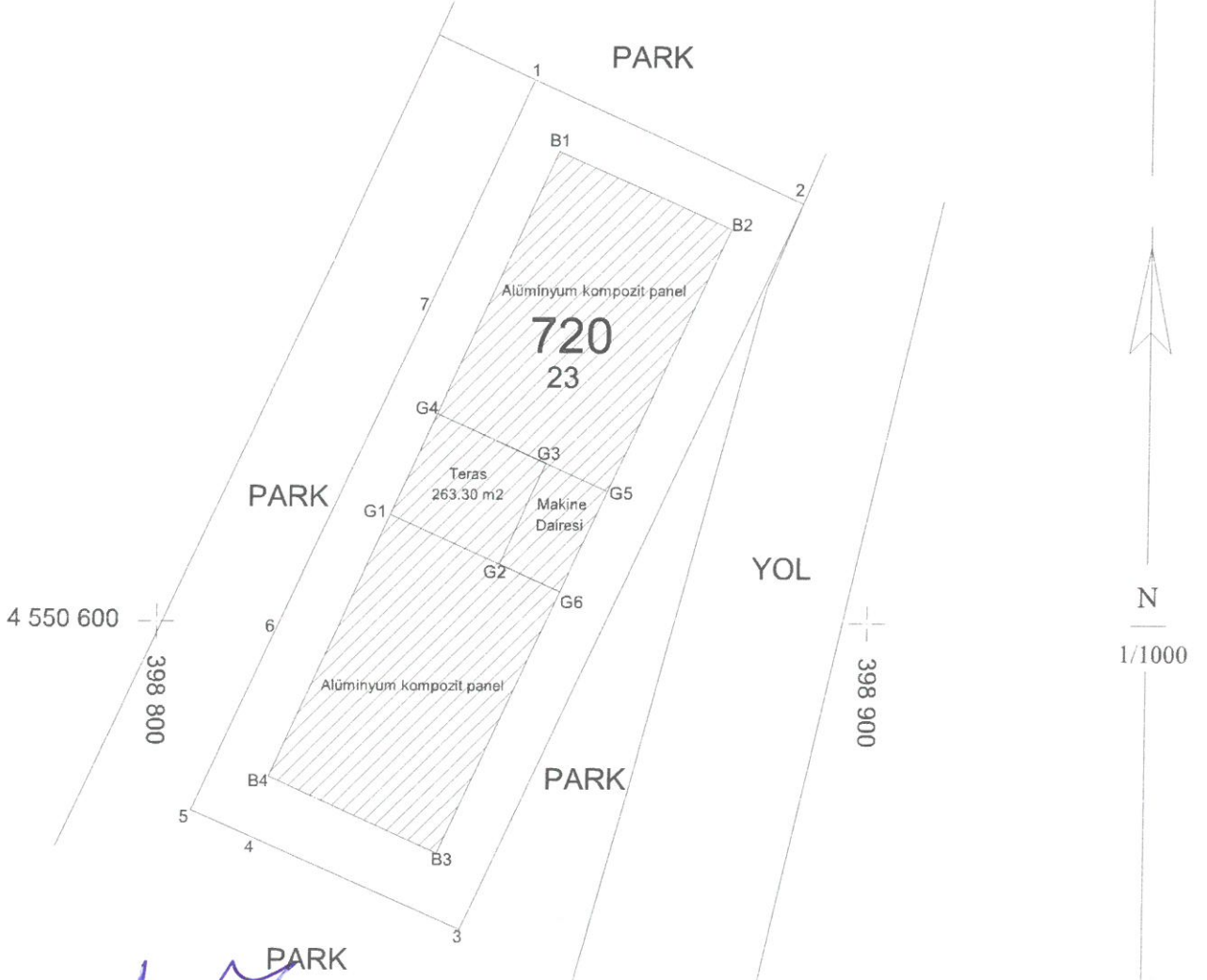
GES Köşe Koordinatları

NoktaNo	Y	X
B1	398855.95	4550666.34
B2	398880.17	4550655.37
B3	398839.86	4550567.41
B4	398816.05	4550578.28
G1	398832.79	4550615.21
G2	398848.18	4550608.24
G3	398854.61	4550622.43
G4	398839.21	4550629.41
G5	398863.28	4550618.50
G6	398856.78	4550604.34

ITRF Parsel ve GES Köşe Koordinatları

NoktaNo	Y	X
1	398818.24	4550490.75
2	398856.13	4550473.38
3	398809.10	4550371.09
4	398779.86	4550383.88
5	398770.99	4550387.76
6	398782.42	4550412.68
7	398803.55	4550458.18
B1	398821.83	4550480.67
B2	398846.05	4550469.70
B3	398805.74	4550381.74
B4	398781.93	4550392.61
G1	398798.66	4550429.54
G2	398814.05	4550422.57
G3	398820.48	4550436.76
G4	398805.09	4550443.73
G5	398829.15	4550432.83
G6	398822.66	4550418.67

4 550 700



BM HARİTACI
Mehmet Bektaş GİR
Kocaeli Yolu, MY Plaza
No: 11 D: 11/1
Marmaris - 44700 - IST
Harita Mühendisi
Tic. Sic. No: 272 470 19 03
Mak. Sic. No: 2240181817
Tic. Sic. No: 338 0893 8614

İli	İSTANBUL
İlçesi	BAŞAKŞEHİR
Mah/Köy	İKİTELLİ-2
Pafta No	F21-C-16-B-3-B
Ada No	1355
Parsel No	2
GES Yüzölçümü: 583.68 m2	

VAZİYET PLANI

Projeksiyon: UTM-3
 Datum: ED-50
 Dilim Orta Meridyeni: 30

Parsel Köşe Koordinatları

Nokta No	Y	X
1	398938.920	4550850.120
2	398977.950	4550833.620
3	398967.690	4550794.530
4	398924.420	4550812.830

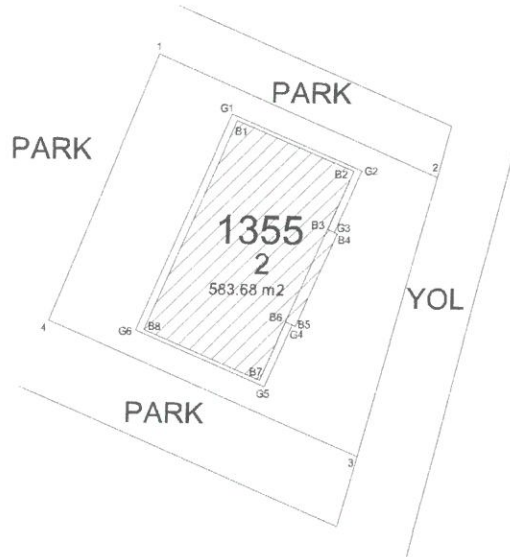
GES Köşe Koordinatları

NoktaNo	Y	X
B1	398950.02	4550841.08
B2	398966.31	4550834.19
B3	398962.88	4550826.09
B4	398964.26	4550825.51
B5	398958.75	4550812.52
B6	398957.37	4550813.10
B7	398953.90	4550804.92
B8	398937.60	4550811.81
G1	398949.29	4550841.93
G2	398967.43	4550834.26
G3	398963.80	4550825.70
G4	398958.29	4550812.71
G5	398954.63	4550804.07
G6	398936.48	4550811.74

ITRF Parsel ve GES Köşe Koordinatları

NoktaNo	Y	X
1	398938.92	4550850.12
2	398977.95	4550833.62
3	398967.69	4550794.53
4	398924.42	4550812.83
B1	398950.02	4550841.08
B2	398966.31	4550834.19
B3	398962.88	4550826.09
B4	398964.26	4550825.51
B5	398958.75	4550812.52
B6	398957.37	4550813.10
B7	398953.90	4550804.92
B8	398937.60	4550811.81
G1	398949.29	4550841.93
G2	398967.43	4550834.26
G3	398963.80	4550825.70
G4	398958.29	4550812.71
G5	398954.63	4550804.07
G6	398936.48	4550811.74

4 550 900



4 550 800
 398 900

399 000

N
 1/1000

BM HARİTA
 Mahmut Berber AKMA
 Harita Mühendisi
 T.C. No: 28 0598 0814

İli	İSTANBUL
İlçesi	BAŞAKŞEHİR
Mah/Köy	İKİTELLİ-2
Pafta No	F21-C-16-B-3-B-C
Ada No	720
Parsel No	19

VAZİYET PLANI

Projeksiyon: UTM-3
Datum: ED-50
Dilim Orta Meridyeni: 30

GES Yüzölçümü: 764.22 m²

İTRF Parsel ve GES Köşe Koordinatları

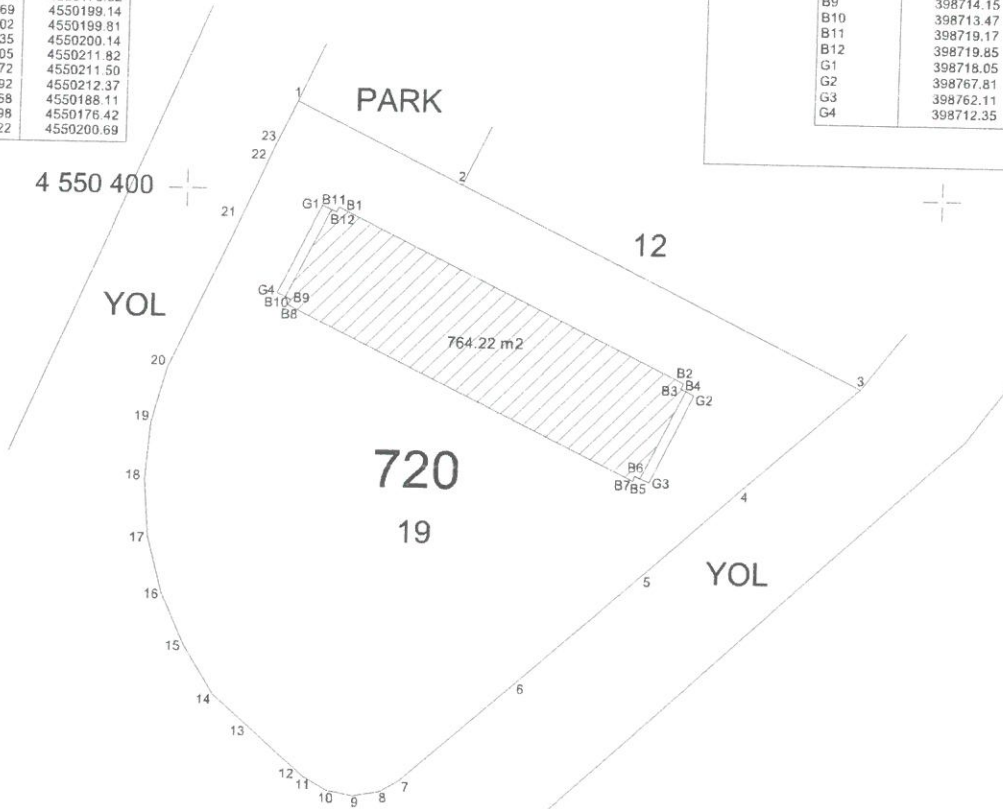
NoktaNo	Y	X
1	398680.24	4550226.13
2	398702.27	4550215.38
3	398755.75	4550189.30
4	398740.39	4550175.63
5	398727.42	4550164.08
6	398711.22	4550149.67
7	398696.28	4550136.38
8	398693.61	4550134.85
9	398690.10	4550134.19
10	398686.57	4550134.80
11	398683.50	4550136.61
12	398682.64	4550137.34
13	398675.59	4550143.42
14	398671.17	4550147.23
15	398667.06	4550153.80
16	398663.80	4550160.71
17	398661.83	4550168.06
18	398661.18	4550175.65
19	398661.88	4550183.23
20	398663.92	4550190.58
21	398673.09	4550210.56
22	398676.45	4550217.88
23	398677.40	4550219.92
B1	398686.05	4550212.17
B2	398732.21	4550189.66
B3	398731.88	4550188.98
B4	398732.58	4550190.65
B5	398726.86	4550176.97
B6	398726.18	4550177.30
B7	398725.86	4550176.62
B8	398679.69	4550199.14
B9	398680.02	4550199.81
B10	398679.35	4550200.14
B11	398685.05	4550211.82
B12	398685.72	4550211.50
G1	398683.92	4550212.37
G2	398733.68	4550188.11
G3	398727.98	4550176.42
G4	398678.22	4550200.69

Parsel Köşe Koordinatları

Nokta No	Y	X
1	398714.369	4550411.797
2	398736.396	4550401.052
3	398759.880	4550374.976
4	398774.520	4550361.300
5	398761.543	4550349.751
6	398745.349	4550335.339
7	398730.410	4550322.044
8	398727.738	4550320.522
9	398724.223	4550319.855
10	398720.698	4550320.467
11	398717.623	4550322.277
12	398716.770	4550323.010
13	398709.720	4550329.090
14	398705.300	4550332.900
15	398701.190	4550339.470
16	398697.930	4550346.380
17	398695.960	4550353.730
18	398695.310	4550361.320
19	398696.010	4550368.900
20	398698.050	4550376.250
21	398707.220	4550386.230
22	398710.580	4550403.550
23	398711.520	4550405.590

GES Köşe Koordinatları

NoktaNo	Y	X
B1	398720.17	4550397.84
B2	398766.34	4550375.33
B3	398766.01	4550374.65
B4	398766.68	4550374.32
B5	398760.98	4550362.64
B6	398760.31	4550362.97
B7	398759.98	4550362.29
B8	398713.82	4550384.81
B9	398714.15	4550385.48
B10	398713.47	4550385.81
B11	398719.17	4550397.49
B12	398719.85	4550397.16
G1	398718.05	4550398.04
G2	398767.81	4550373.77
G3	398762.11	4550362.09
G4	398712.35	4550386.36



4 550 400
398 700

398 800

Mahmut Bektaş ÇAYMAK
Harita Mühendisi
0 212 470 14 03
T.C. No. 338 0899 8614

İli	İSTANBUL
İlçesi	BAŞAKŞEHİR
Mah/Köy	İKİTELLİ-2
Pafta No	F21-C-16-B-3-C
Ada No	720
Parsel No	12
GES Yüzölçümü:	735.00 m2

VAZİYET PLANI

Projeksiyon: UTM-3
Datum: ED-50
Dilim Orta Meridyeni: 30

Parsel Köşe Koordinatları

Nokta No	Y	X
1	398747.340	4550424.050
2	398807.590	4550397.700
3	398789.880	4550374.970
4	398736.396	4550401.052

GES Köşe Koordinatları

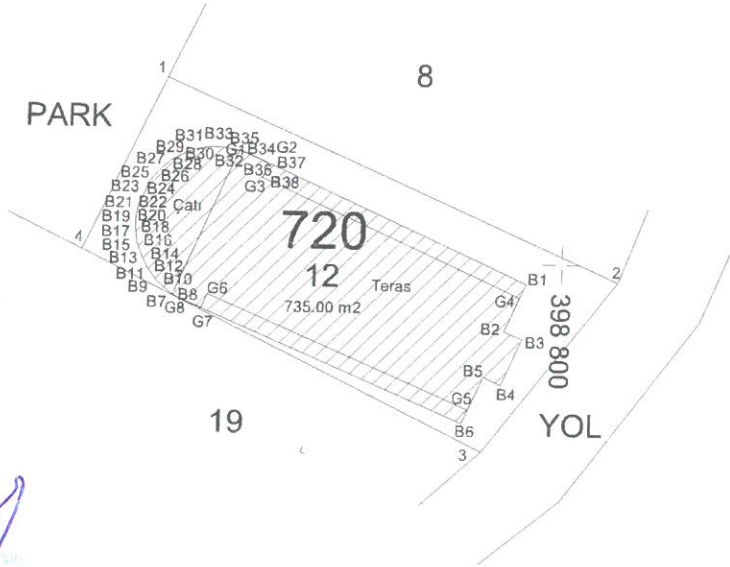
NoktaNo	Y	X
B1	398795.37	4550397.36
B2	398792.59	4550391.03
B3	398795.00	4550390.02
B4	398792.27	4550383.91
B5	398789.92	4550384.95
B6	398787.19	4550378.72
B7	398749.53	4550394.73
B8	398748.62	4550395.27
B9	398747.84	4550395.80
B10	398747.11	4550396.42
B11	398746.39	4550397.12
B12	398745.79	4550397.83
B13	398745.23	4550398.61
B14	398744.75	4550399.42
B15	398744.37	4550400.37
B16	398744.04	4550401.22
B17	398743.71	4550402.17
B18	398743.59	4550403.11
B19	398743.44	4550404.03
B20	398743.45	4550404.96
B21	398743.62	4550406.38
B22	398743.81	4550407.11
B23	398745.11	4550410.00
B24	398745.74	4550410.87
B25	398746.41	4550411.62
B26	398747.11	4550412.28
B27	398747.81	4550412.82
B28	398748.63	4550413.36
B29	398749.50	4550413.83
B30	398750.37	4550414.21
B31	398751.32	4550414.53
B32	398752.25	4550414.73
B33	398753.18	4550414.87
B34	398754.13	4550414.87
B35	398755.09	4550414.80
B36	398756.04	4550414.63
B37	398756.95	4550414.43
B38	398757.82	4550414.11
G1	398757.03	4550414.55
G2	398760.90	4550412.82
G3	398760.08	4550410.94
G4	398794.55	4550395.48
G5	398788.04	4550380.67
G6	398753.25	4550395.37
G7	398752.43	4550393.50
G8	398748.52	4550395.16

ITRF Parsel ve GES Köşe Koordinatları

NoktaNo	Y	X
1	398713.21	4550238.38
2	398773.46	4550212.03
3	398755.75	4550189.30
4	398702.27	4550218.38
B1	398761.24	4550211.60
B2	398758.46	4550205.36
B3	398760.87	4550204.35
B4	398758.14	4550198.24
B5	398755.79	4550199.28
B6	398753.06	4550193.05
B7	398715.40	4550209.06
B8	398714.49	4550209.60
B9	398713.71	4550210.13
B10	398712.98	4550210.75
B11	398712.26	4550211.45
B12	398711.66	4550212.16
B13	398711.10	4550212.94
B14	398710.62	4550213.75
B15	398710.24	4550214.70
B16	398709.91	4550215.55
B17	398709.58	4550216.50
B18	398709.46	4550217.44
B19	398709.31	4550218.36
B20	398709.32	4550219.29
B21	398709.49	4550220.71
B22	398709.68	4550221.44
B23	398710.98	4550224.33
B24	398711.61	4550225.20
B25	398712.28	4550225.95
B26	398712.98	4550226.61
B27	398713.68	4550227.15
B28	398714.50	4550227.69
B29	398715.37	4550228.16
B30	398716.24	4550228.54
B31	398717.19	4550228.86
B32	398718.12	4550229.06
B33	398719.05	4550229.20
B34	398720.00	4550229.20
B35	398720.96	4550229.13
B36	398721.91	4550228.96
B37	398722.82	4550228.76
B38	398724.11	4550228.34
G1	398722.90	4550228.89
G2	398726.78	4550227.15
G3	398725.96	4550225.27
G4	398760.42	4550209.81
G5	398753.92	4550195.00
G6	398719.13	4550209.71
G7	398718.30	4550207.83
G8	398714.39	4550209.48

4 550 500

4 550 400
398 700



N
1/1000

BM HARTIK
Mühür
Mehmet B. Arslan
Harita Mühendisi
T.C. No: 338 0895 0614

İli	İSTANBUL
İlçesi	BAŞAKŞEHİR
Mah/Köy	İKİTELLİ-2
Pafta No	51
Ada No	703
Parsel No	2
GES Yüzölçümü:	649.63 m2

VAZİYET PLANI

Projeksiyon: UTM-3
Datum: ED-50
Dilim Orta Meridyeni: 30

Parsel Köşe Koordinatları

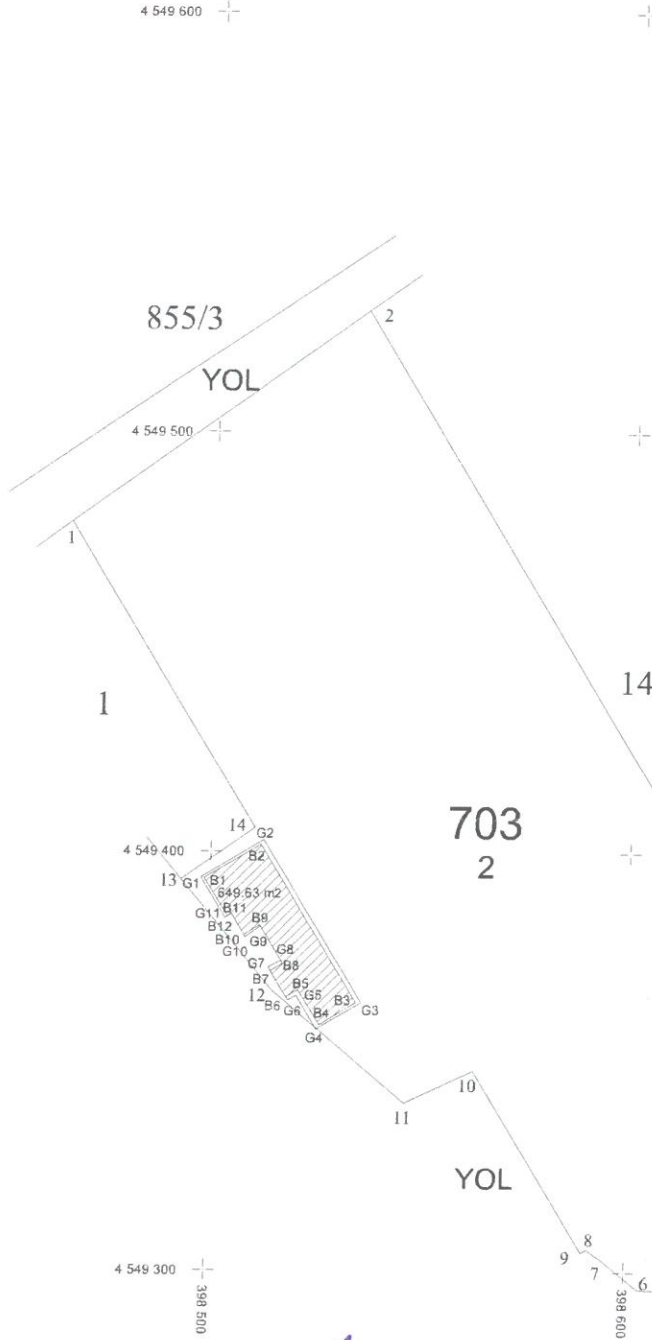
NoktaNo	Y	X
1	398465.50	4549478.34
2	398535.34	4549528.94
3	398673.02	4549304.82
4	398631.99	4549293.65
5	398630.47	4549294.69
6	398603.38	4549295.85
7	398594.47	4549302.96
8	398590.94	4549305.53
9	398589.71	4549304.78
10	398563.26	4549347.84
11	398546.87	4549340.09
12	398514.66	4549366.96
13	398492.87	4549393.21
14	398510.11	4549405.70

GES Köşe Koordinatları

NoktaNo	Y	X
B1	398498.39	4549393.61
B2	398511.68	4549401.71
B3	398534.99	4549363.95
B4	398526.25	4549358.65
B5	398521.08	4549367.08
B6	398518.16	4549365.30
B7	398514.38	4549371.47
B8	398517.31	4549373.27
B9	398511.68	4549382.50
B10	398507.99	4549379.98
B11	398504.98	4549385.06
B12	398503.99	4549384.46
G1	398497.59	4549393.78
G2	398512.32	4549402.76
G3	398536.22	4549364.05
G4	398525.60	4549357.60
G5	398520.66	4549365.65
G6	398518.68	4549364.45
G7	398513.86	4549372.32
G8	398516.78	4549374.12
G9	398511.94	4549382.07
G10	398508.27	4549379.57
G11	398503.48	4549384.15

ITRF Parsel ve GES Köşe Koordinatları

NoktaNo	Y	X
1	398431.37	4549292.68
2	398501.21	4549343.28
3	398638.89	4549119.16
4	398597.86	4549107.99
5	398596.34	4549109.03
6	398569.25	4549110.19
7	398560.34	4549117.30
8	398556.81	4549119.87
9	398555.58	4549119.12
10	398529.13	4549162.18
11	398512.74	4549154.43
12	398480.53	4549181.30
13	398458.74	4549207.55
14	398475.98	4549220.04
B1	398464.26	4549207.95
B2	398477.55	4549216.05
B3	398500.86	4549178.29
B4	398492.12	4549172.99
B5	398486.95	4549181.42
B6	398484.03	4549179.64
B7	398480.25	4549185.81
B8	398483.18	4549187.51
B9	398477.55	4549196.84
B10	398473.86	4549194.32
B11	398470.85	4549199.40
B12	398469.86	4549196.80
G1	398463.46	4549208.12
G2	398478.19	4549217.10
G3	398502.09	4549178.39
G4	398491.47	4549171.94
G5	398486.53	4549179.98
G6	398484.55	4549178.79
G7	398479.73	4549186.66
G8	398482.65	4549188.46
G9	398477.81	4549196.41
G10	398474.14	4549193.91
G11	398469.34	4549198.49



(Signature)
Mehmet Berkay ÇETİNER
Mühür
Mühür
Mühür

İli	İSTANBUL
İlçesi	BAŞAKŞEHİR
Mah/Köy	İKİTELLİ-2
Pafta No	F21-C-16-B-3-B
Ada No	705
Parsel No	1

VAZİYET PLANI

Projeksiyon: UTM-3
Datum: ED-50
Dilim Orta Meridyeni: 30

Parsel Köşe Koordinatları

Nokta No	Y	X
1	398643.720	4549807.430
2	398660.230	4549817.910
3	398751.530	4549673.600
4	398718.600	4549653.500
5	398679.930	4549628.830
6	398677.510	4549627.530
7	398674.910	4549626.620
8	398672.670	4549626.200
9	398652.330	4549660.090
10	398652.430	4549681.340
11	398652.310	4549703.290
12	398652.210	4549719.990
13	398651.090	4549743.650
14	398649.930	4549755.610

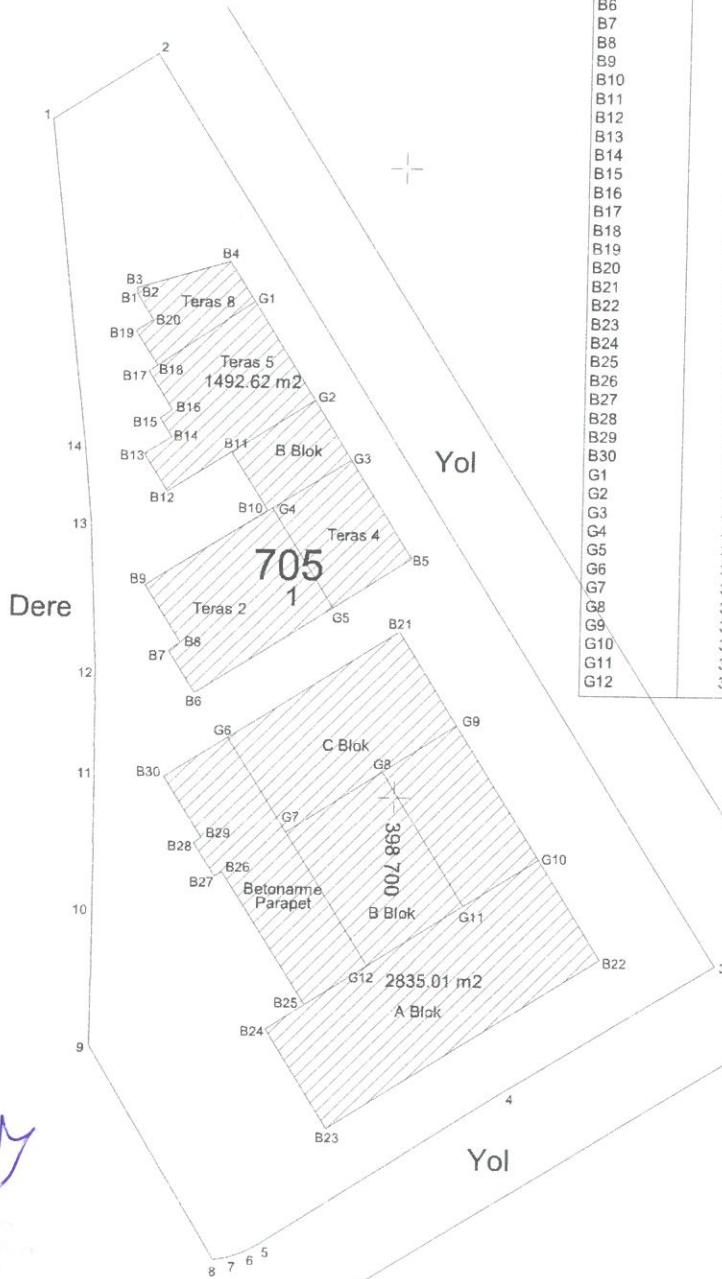
GES Köşe Koordinatları

NoktaNo	Y	X
B1	398657.56	4549780.08
B2	398657.85	4549780.26
B3	398657.65	4549780.69
B4	398672.30	4549785.08
B5	398702.00	4549737.97
B6	398667.98	4549716.45
B7	398663.72	4549723.16
B8	398665.54	4549724.35
B9	398659.99	4549733.54
B10	398678.97	4549745.47
B11	398673.04	4549754.79
B12	398662.98	4549748.48
B13	398659.38	4549754.34
B14	398663.56	4549757.07
B15	398661.65	4549760.06
B16	398663.56	4549761.37
B17	398659.82	4549767.43
B18	398661.14	4549768.34
B19	398657.62	4549773.86
B20	398660.34	4549775.63
B21	398700.44	4549726.42
B22	398733.28	4549674.49
B23	398690.21	4549647.24
B24	398680.21	4549663.01
B25	398686.24	4549666.92
B26	398672.88	4549688.02
B27	398671.68	4549687.28
B28	398668.33	4549692.60
B29	398669.52	4549693.34
B30	398663.42	4549703.01
G1	398676.28	4549778.77
G2	398686.19	4549763.04
G3	398692.10	4549753.68
G4	398679.72	4549745.94
G5	398689.66	4549730.16
G6	398673.39	4549709.32
G7	398682.85	4549694.36
G8	398698.04	4549704.03
G9	398709.85	4549711.55
G10	398723.26	4549690.33
G11	398711.43	4549682.85
G12	398696.22	4549673.23

GES Yüzölçümü: 1492.62 m2-2835.01 m2

ITRF Parsel ve GES Köşe Koordinatları

NoktaNo	Y	X
1	398609.59	4549621.77
2	398626.10	4549632.25
3	398717.40	4549487.94
4	398684.47	4549467.84
5	398645.80	4549443.17
6	398643.38	4549441.87
7	398640.78	4549440.96
8	398638.54	4549440.54
9	398619.20	4549474.43
10	398618.30	4549495.68
11	398616.18	4549517.63
12	398618.08	4549534.33
13	398616.96	4549557.99
14	398615.80	4549569.95
B1	398623.43	4549594.42
B2	398623.72	4549594.60
B3	398623.52	4549595.03
B4	398638.17	4549599.42
B5	398667.87	4549552.31
B6	398633.85	4549530.79
B7	398629.59	4549537.50
B8	398631.41	4549538.69
B9	398625.76	4549547.88
B10	398644.84	4549559.81
B11	398638.91	4549569.13
B12	398628.85	4549562.82
B13	398625.25	4549568.68
B14	398629.43	4549571.41
B15	398627.52	4549574.40
B16	398629.43	4549575.71
B17	398625.09	4549581.77
B18	398627.01	4549582.68
B19	398623.49	4549588.20
B20	398626.21	4549599.97
B21	398666.31	4549540.76
B22	398659.15	4549488.83
B23	398656.08	4549461.58
B24	398646.08	4549477.33
B25	398652.11	4549481.28
B26	398638.75	4549502.36
B27	398637.55	4549501.62
B28	398634.20	4549506.94
B29	398635.39	4549507.68
B30	398629.29	4549517.35
G1	398642.15	4549593.11
G2	398652.06	4549577.38
G3	398657.97	4549568.01
G4	398645.59	4549560.27
G5	398655.53	4549544.50
G6	398639.26	4549523.65
G7	398648.72	4549508.70
G8	398663.91	4549518.37
G9	398675.72	4549525.88
G10	398669.13	4549504.67
G11	398677.30	4549497.19
G12	398662.09	4549487.57



N
1/1100

[Handwritten signature]

Mühür: *[Faint stamp]*

Harita No: *[Faint text]*

İli	İSTANBUL
İlçesi	BAŞAKŞEHİR
Mah/Köy	İKİTELLİ-1
Pafta No	F21-C-16-B-2-B
Ada No	589
Parsel No	1
GES Yüzölçümü:	1206.56 m2

VAZİYET PLANI

Projeksiyon: UTM-3
 Datum: ED-50
 Dilim Orta Meridyeni: 30

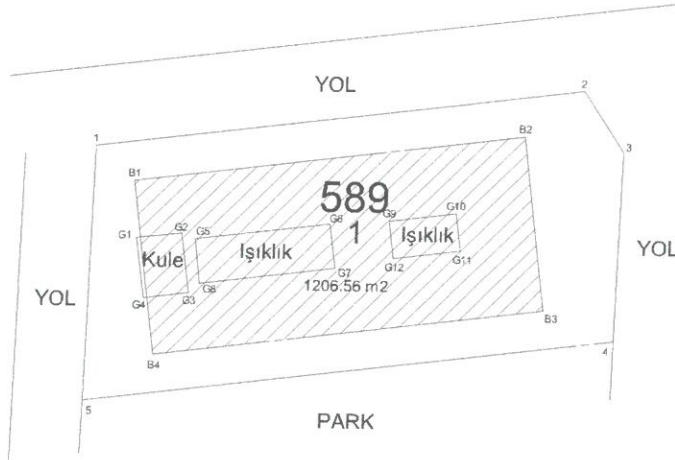
Parsel Köşe Koordinatları

NoktaNo	Y	X
1	399090.07	4552070.28
2	399154.52	4552078.34
3	399159.96	4552070.32
4	399159.11	4552045.29
5	399088.97	4552036.50

GES Köşe Koordinatları

NoktaNo	Y	X
B1	399095.24	4552065.76
B2	399146.84	4552072.23
B3	399149.72	4552049.21
B4	399098.12	4552042.74
G1	399095.69	4552058.15
G2	399101.64	4552058.90
G3	399102.63	4552050.96
G4	399096.68	4552050.22
G5	399103.38	4552058.09
G6	399121.26	4552060.33
G7	399122.00	4552054.42
G8	399104.12	4552052.18
G9	399129.11	4552060.83
G10	399137.94	4552061.94
G11	399138.57	4552056.98
G12	399129.73	4552055.87

4 552 100



ITRF Parsel ve GES Köşe Koordinatları

NoktaNo	Y	X
1	399055.95	4551884.60
2	399120.40	4551892.66
3	399125.84	4551884.64
4	399124.99	4551859.61
5	399054.85	4551850.82
B1	399061.12	4551890.08
B2	399112.72	4551886.55
B3	399115.60	4551863.53
B4	399064.00	4551857.06
G1	399061.57	4551872.47
G2	399067.52	4551873.22
G3	399068.52	4551865.28
G4	399062.56	4551864.53
G5	399069.26	4551872.40
G6	399087.15	4551874.64
G7	399087.89	4551868.74
G8	399070.00	4551866.50
G9	399095.00	4551875.15
G10	399103.83	4551876.26
G11	399104.45	4551871.29
G12	399095.62	4551870.19

4 552 000

399 100

399 200

N

1/1000

[Handwritten signature]
 Mühür
 0 212 411 10 00
 İstanbul V.D. 226/10000
 E. No: 338/10000